Green Hill Solar Farm
EN010170

Hedgerow and Tree Protection Order Plan
Revision A (Tracked)

Prepared by: Lanpro

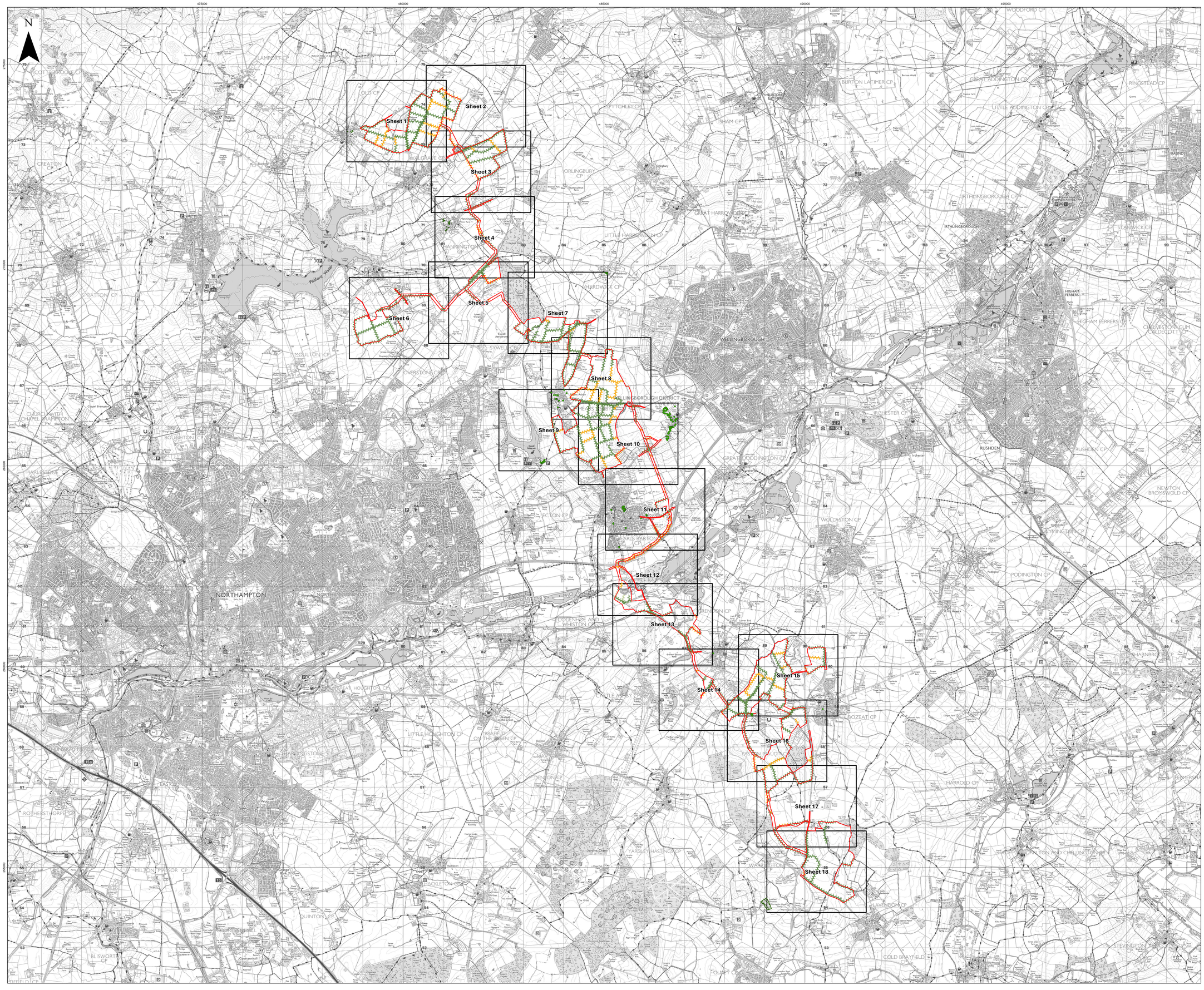
Date: ~~May~~ November 2025

Document Reference: ~~APP~~CR1/GH2.11_A

APFP Regulation 5(2)(q)

Schedule of Changes

Figure Reference	Page	Description of Changes	Reason for Revision
[cover]		Updated document reference to Revision A	As required for submission of Change Application.
All Sheets	3-21	Updated document references and annotations	As required for submission of Change Application.
Sheet 1	4	Order Limits extended	Presentation of Change 1 requested in Change Application **[EN010170/CR1/GH9.2]**
Sheet 3	6	Order Limits extended	Presentation of Change 3 requested in Change Application **[EN010170/CR1/GH9.2]**
Sheet 8	11	Order Limits extended	Presentation of Change 6 requested in Change Application **[EN010170/CR1/GH9.2]**
Sheet 9	12	Order Limits extended	Presentation of Change 6 requested in Change Application **[EN010170/CR1/GH9.2]**
Sheet 12	15	Order Limits extended Length of hedgerow CR5aB47 extended Length of hedgerow CR5aB48 extended	Presentation of Change 7 requested in Change Application **[EN010170/CR1/GH9.2]**
Sheet 15	18	Order Limits reduced	Presentation of Change 8 requested in Change Application **[EN010170/CR1/GH9.2]**
Sheet 16	19	Order Limits reduced	Presentation of Change 9 requested in Change Application **[EN010170/CR1/GH9.2]**
Sheet 17	20	Order Limits reduced	Presentation of Change 9 requested in Change Application **[EN010170/CR1/GH9.2]**



Island GREEN POWER

Lanpro

Key

- Order Limits
- Sheet Index
- Important Hedgerow
- Potentially Important Hedgerow
- Hedgerow

Tree Protection Order (TPO)

- Points
- Group

Layers: Lanpro, 2025; IGP, 2025
Base map: Reproduced from Ordnance Survey digital map data © Crown copyright 2025. All rights reserved. License number 0100031673

0 1 2 3 4 Kilometers

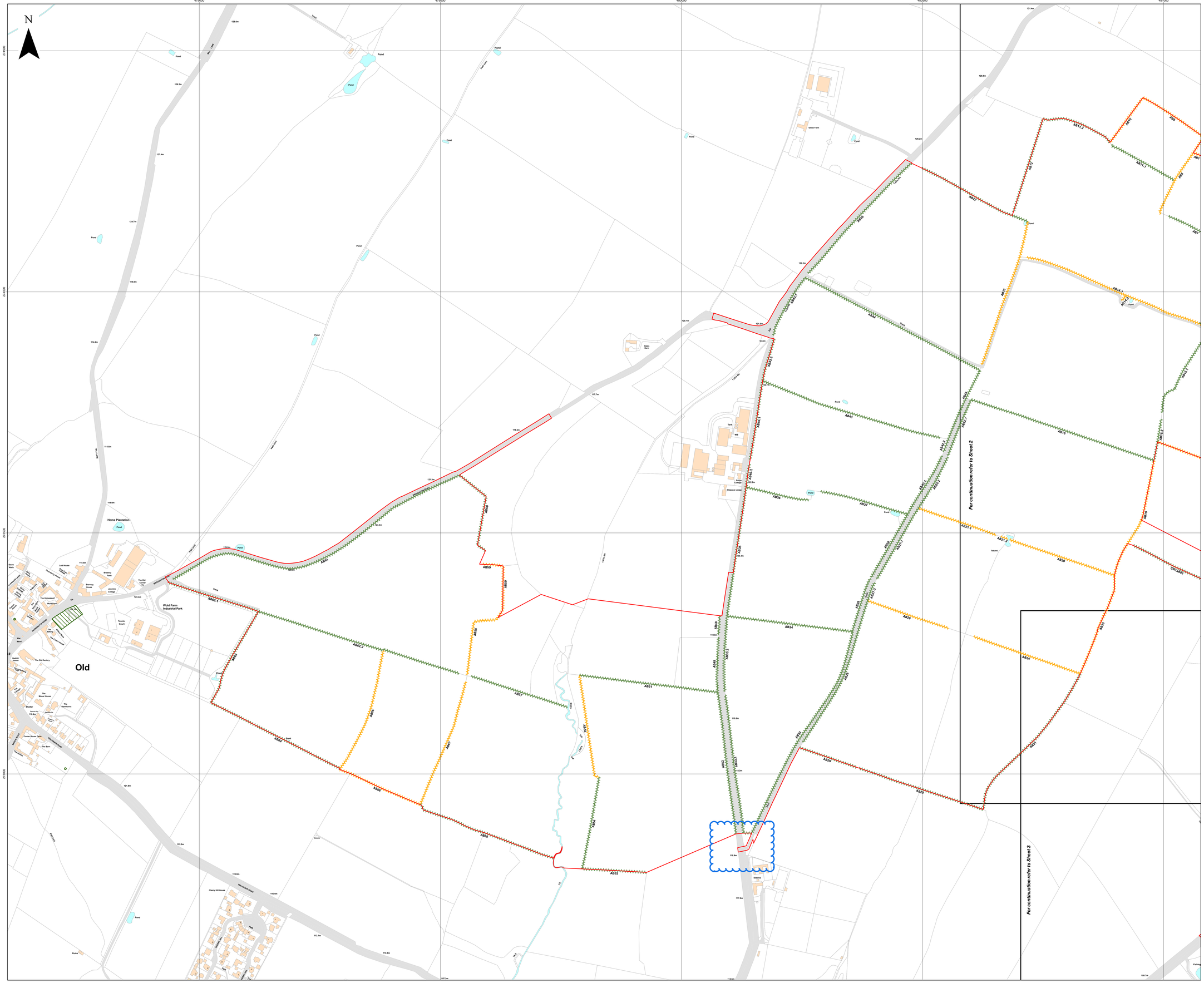
Scale: 1:30,000@ A0

APFP Regulation: 5(2)(q)	Application Doc No. CR1/GH2.11_B
Ref: P3535_LPR_ZZ_XX_DR_Z_0280	Date: 05/11/2025
Drawn by: BH	Checked by: JC

Hedgerow and Tree Protection Order Plan (Change Application Version)

Index Sheet
Revision B

GREEN HILL SOLAR FARM



Island GREEN POWER

Lanpro

Key

- Order Limits
- Sheet Index
- Important Hedgerow
- Hedgerow

Tree Protection Order (TPO)

- Group

Layers: Lanpro, 2025; IGP, 2025
Base map: Reproduced from Ordnance Survey digital map data © Crown copyright 2025. All rights reserved. License number 0100031673

0 100 200 300 Meters

Scale: 1:2,500@ A0

APFP Regulation: 5(2)(q)	Application Doc No. CR1/GH2.11_B
Ref: P3535_LPR_ZZ_XX_DR_Z_0280	Date: 05/11/2025
Drawn by: BH	Checked by: JC

Important Hedgerows Plan (Change Request Version)

Sheet 1 of 18

Revision B

GREEN HILL SOLAR FARM

481000
481500
482000
482500
483000
271500
271000
270500

N

For continuation refer to Sheet 1

For continuation refer to Sheet 3

Island GREEN POWER

Lanpro

Key

- Order Limits
- Sheet Index
- Important Hedgerow
- Hedgerow

Layers: Lanpro, 2025; IGP, 2025
Base map: Reproduced from Ordnance Survey digital map data © Crown copyright 2025. All rights reserved. License number 0100031673

0 100 200 300 Meters

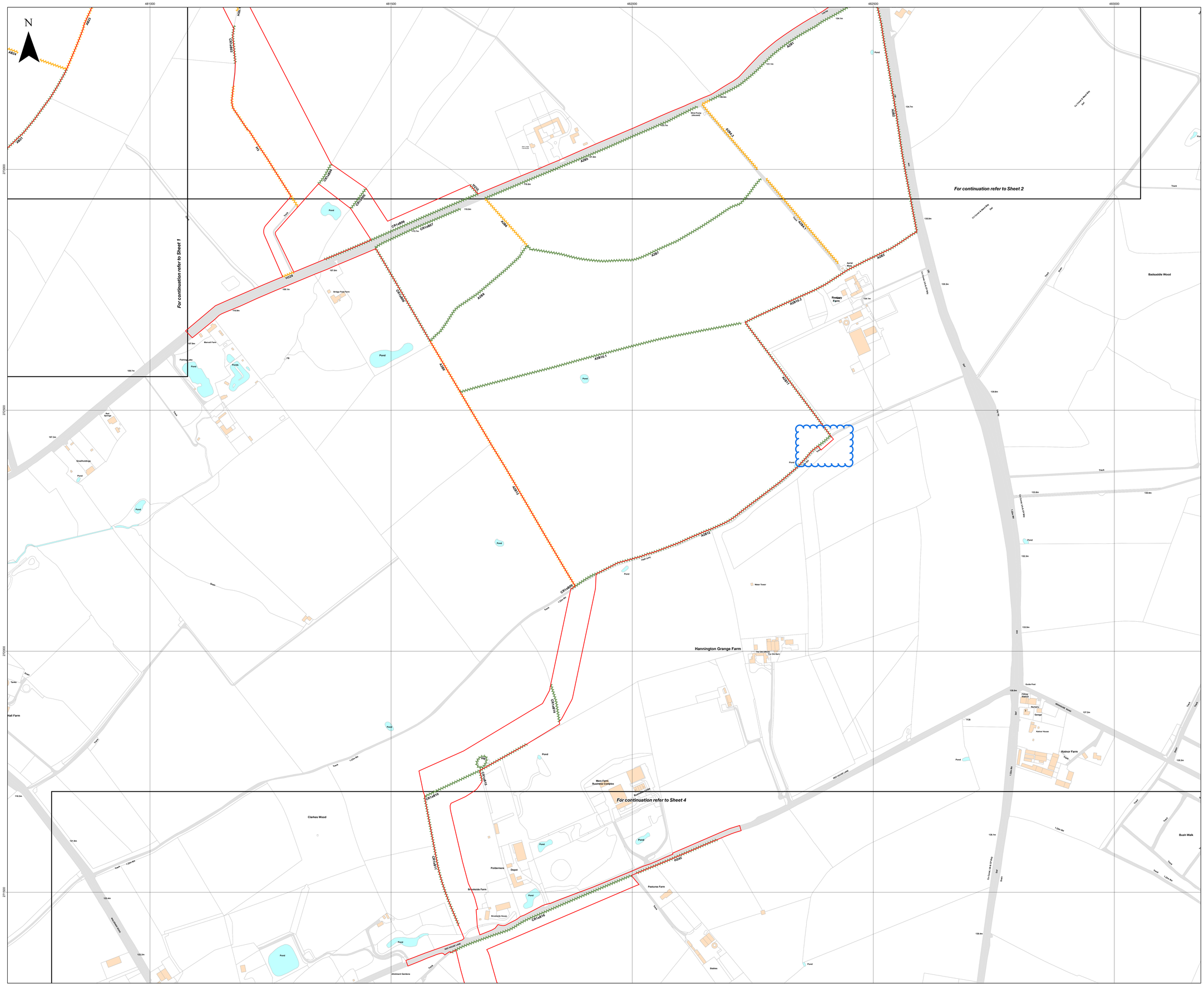
Scale: 1:2,500@ A0

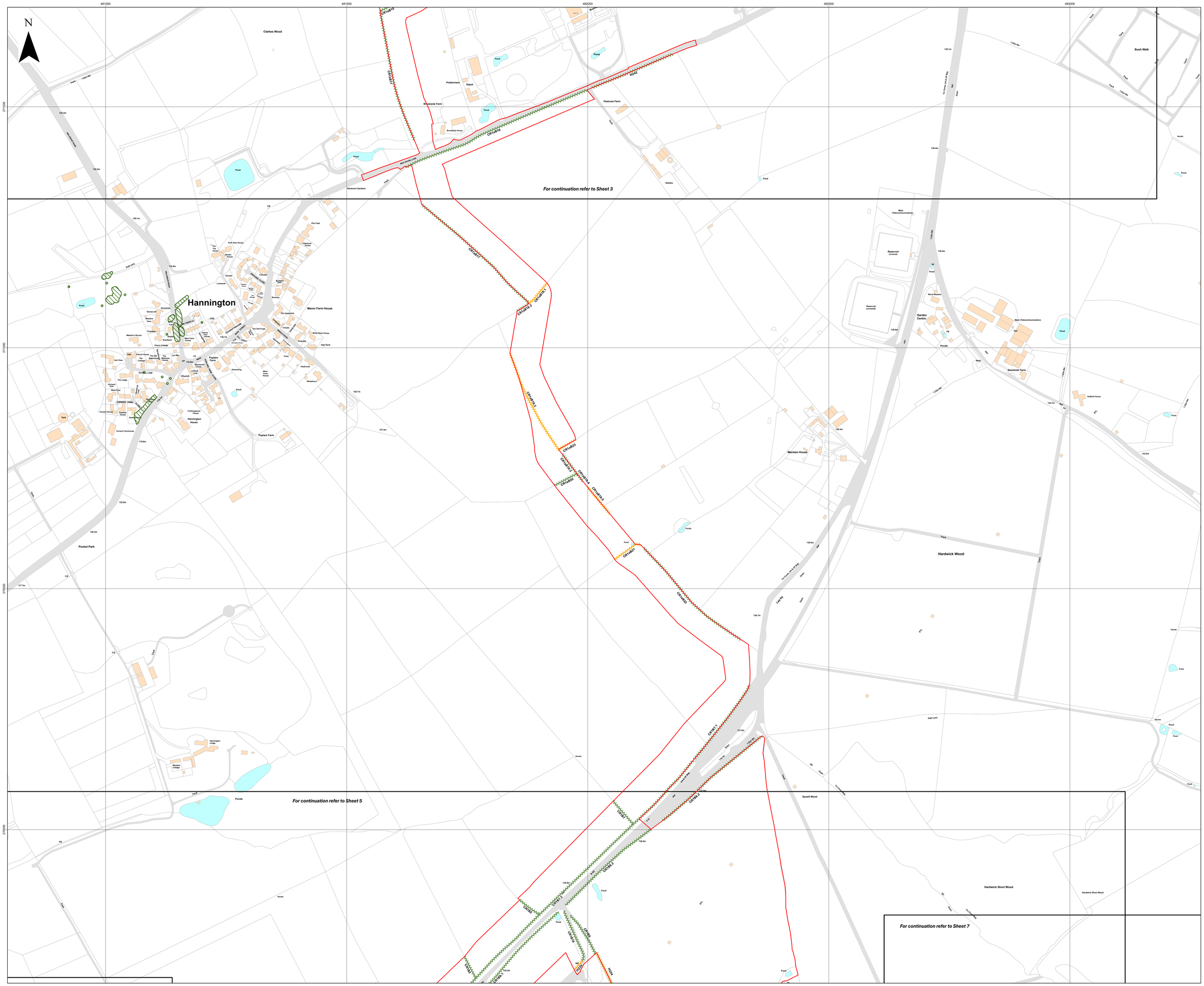
APFP Regulation: 5(2)(q)	Application Doc No. CR1/GH2.11_B
Ref: P3535_LPR_ZZ_XX_DR_Z_0280	Date: 05/11/2025
Drawn by: BH	Checked by: JC

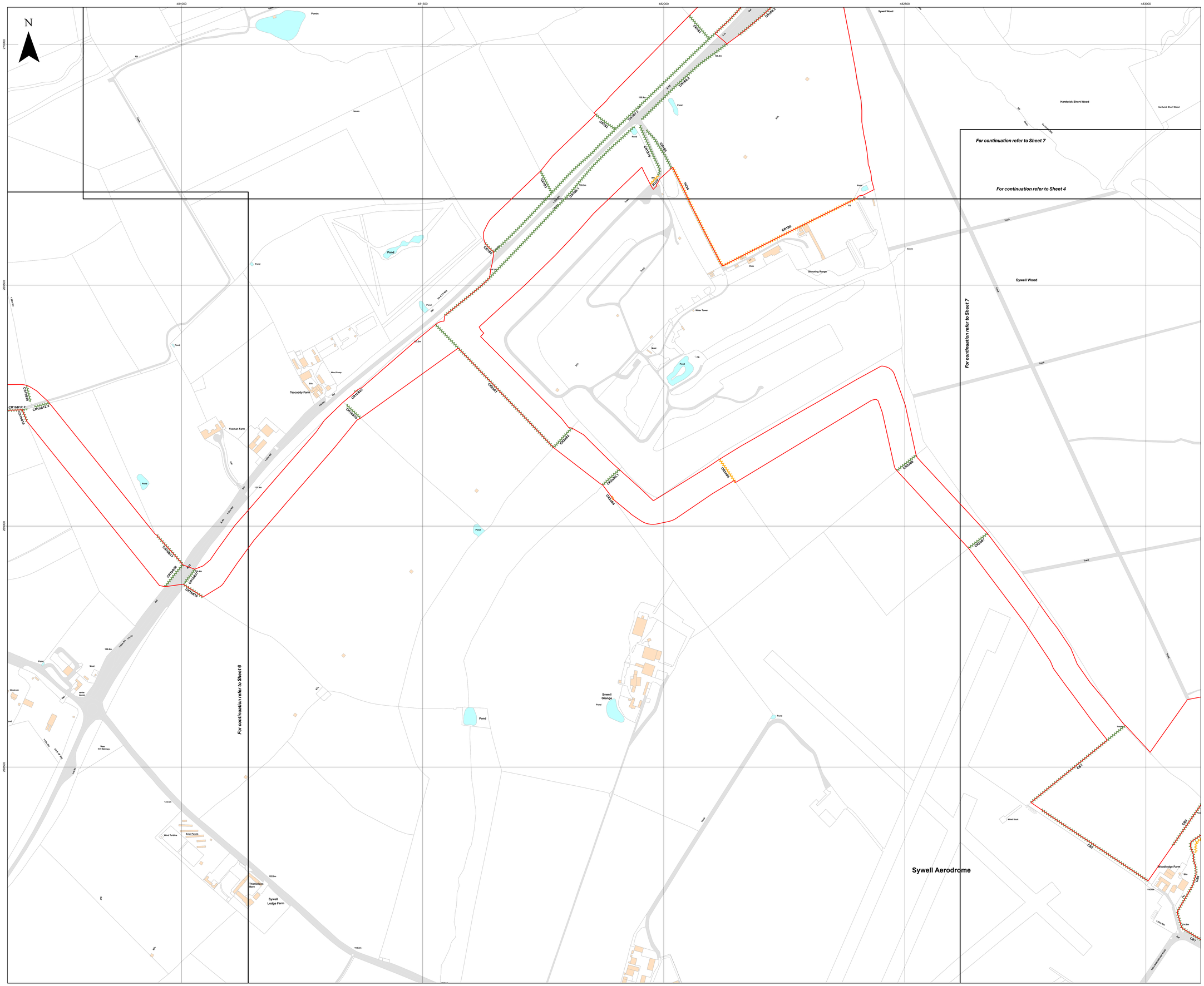
Important Hedgerows Plan (Change Request Version)

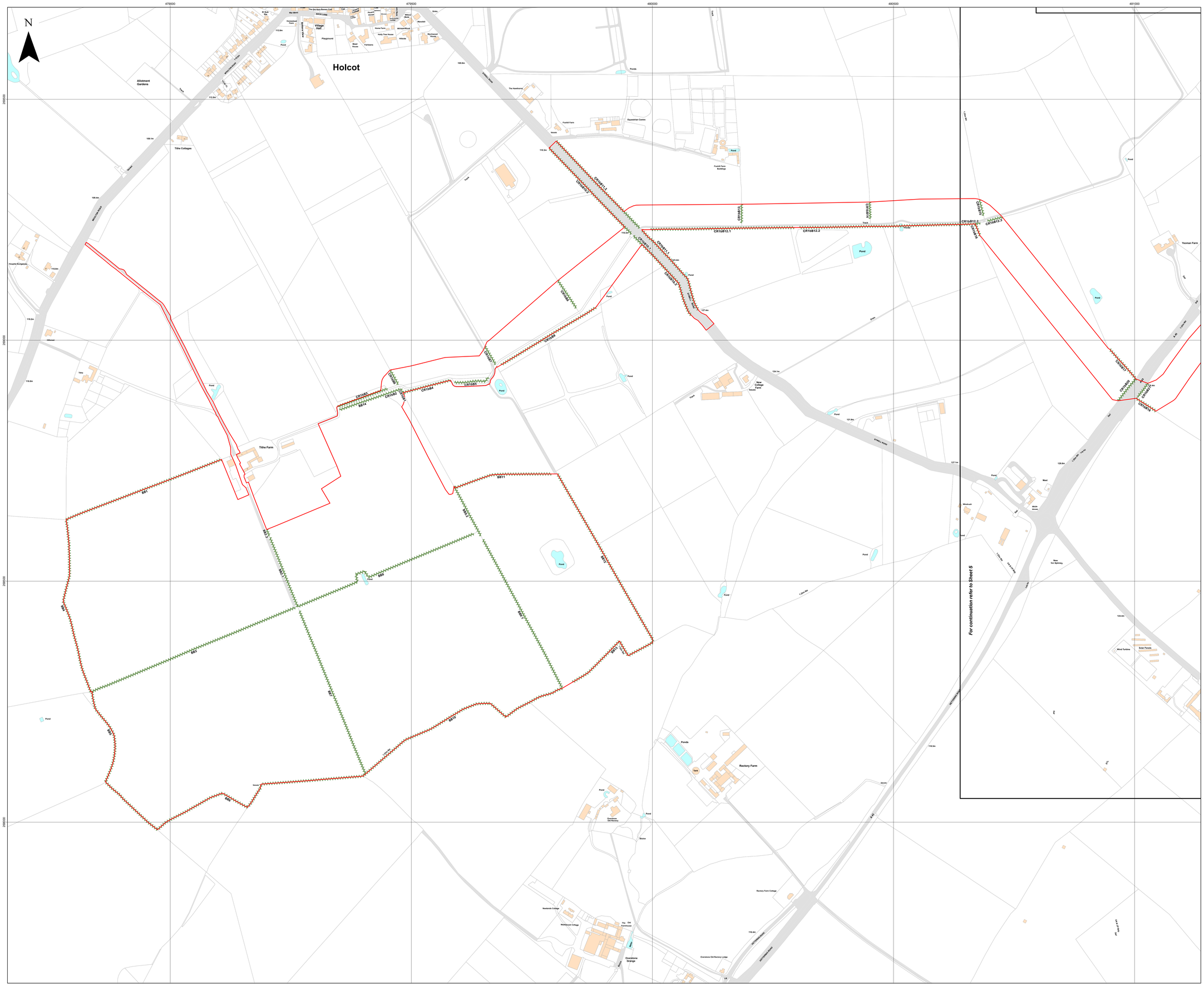
Sheet 2 of 18
Revision B

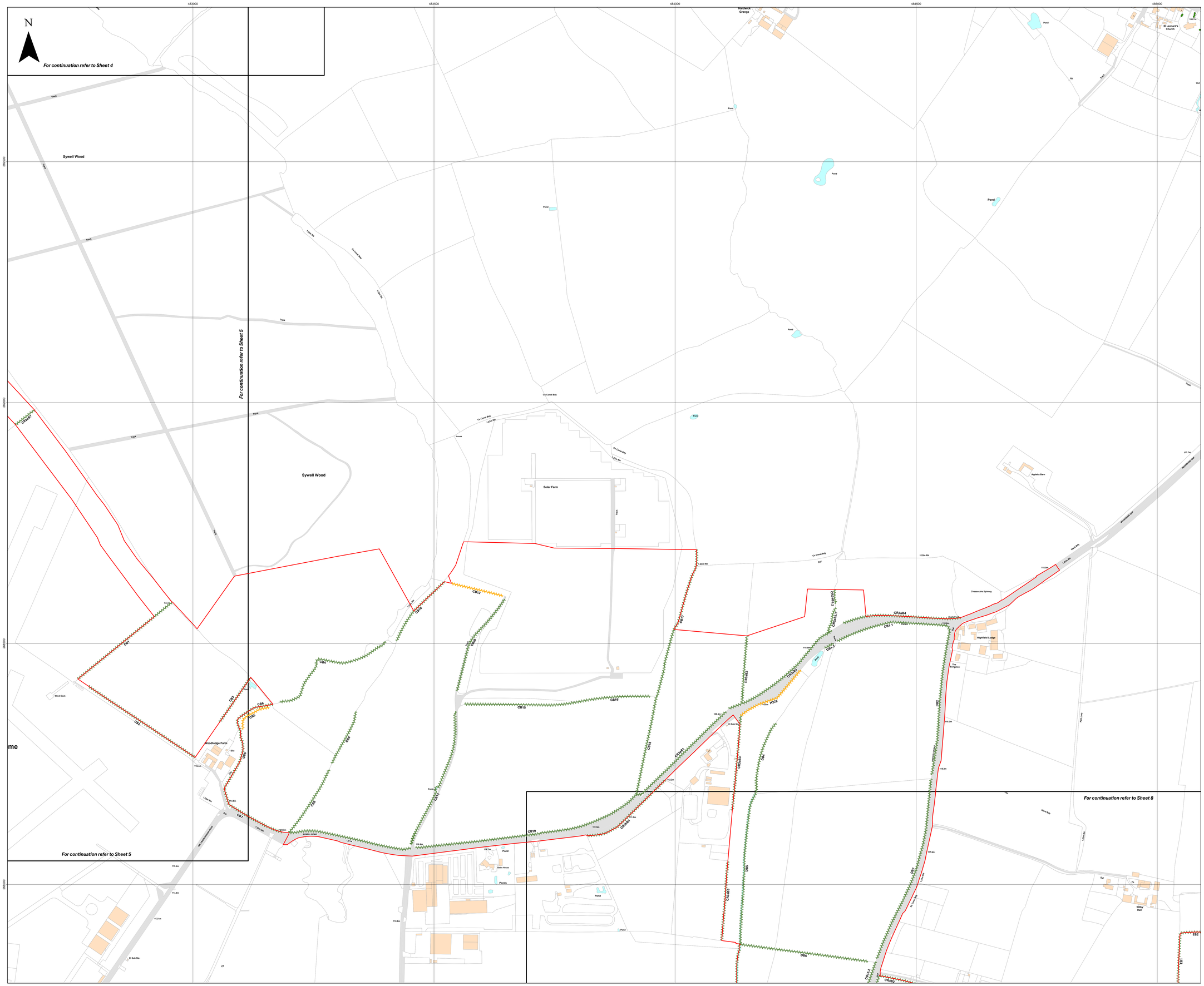
GREEN HILL SOLAR FARM

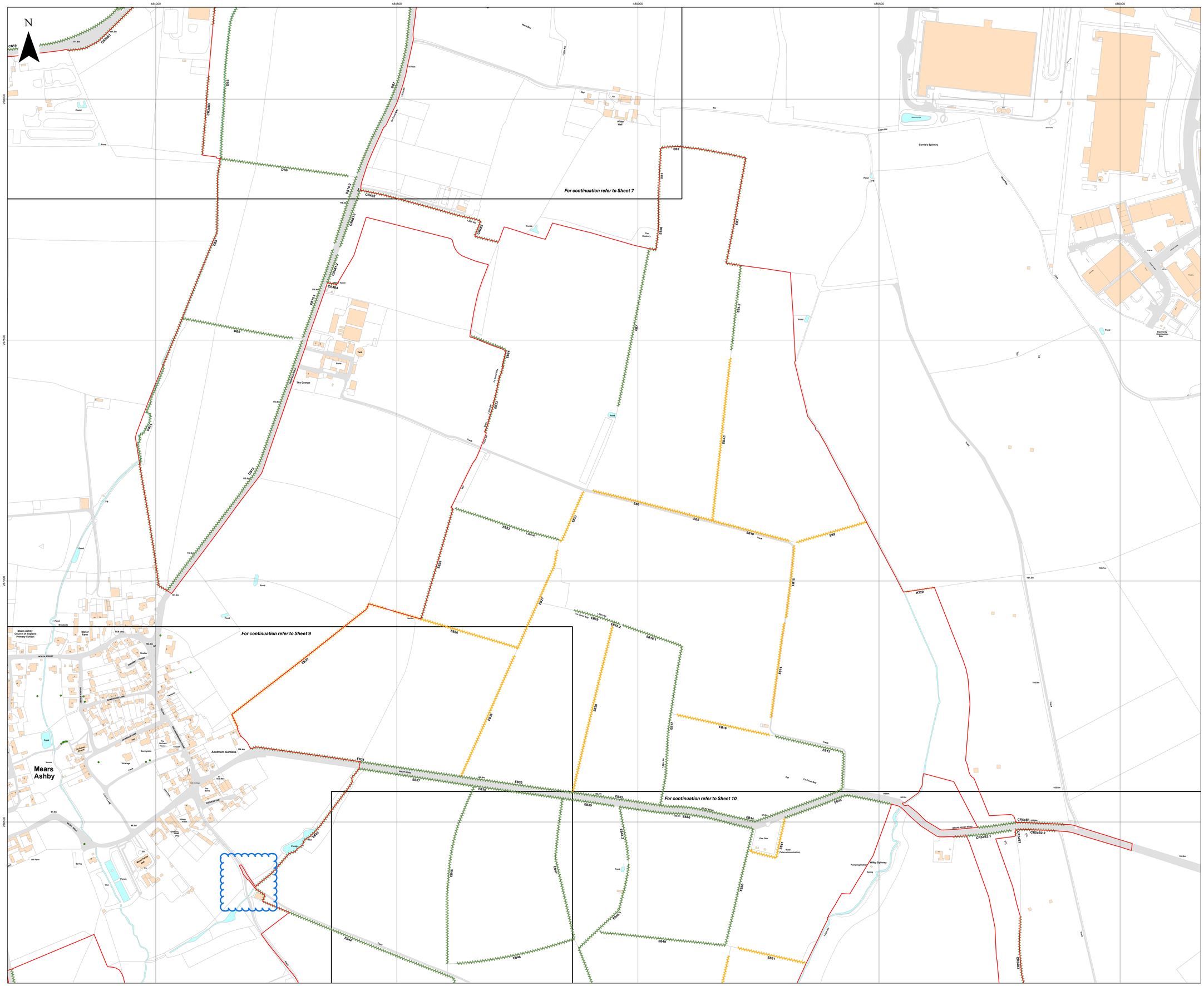

481000
481500
482000
482500
483000
272000
271500
271000
N
For continuation refer to Sheet 1
For continuation refer to Sheet 2
For continuation refer to Sheet 4
A824
A821
A823
CR1/H/03
H3
H229
CR1/H/04
CR1/H/05
CR1/H/06
CR1/H/07
H231
A289
A289.1
A290
A287
A287.1
A287.2
A288
A288.1
A288.2
A288.3
A288.4
A288.5
A288.6
A288.7
A288.8
A288.9
A288.10
A288.11
A288.12
A288.13
A288.14
A288.15
A288.16
A288.17
A288.18
A288.19
A288.20
A288.21
A288.22
A288.23
A288.24
A288.25
A288.26
A288.27
A288.28
A288.29
A288.30
A288.31
A288.32
A288.33
A288.34
A288.35
A288.36
A288.37
A288.38
A288.39
A288.40
A288.41
A288.42
A288.43
A288.44
A288.45
A288.46
A288.47
A288.48
A288.49

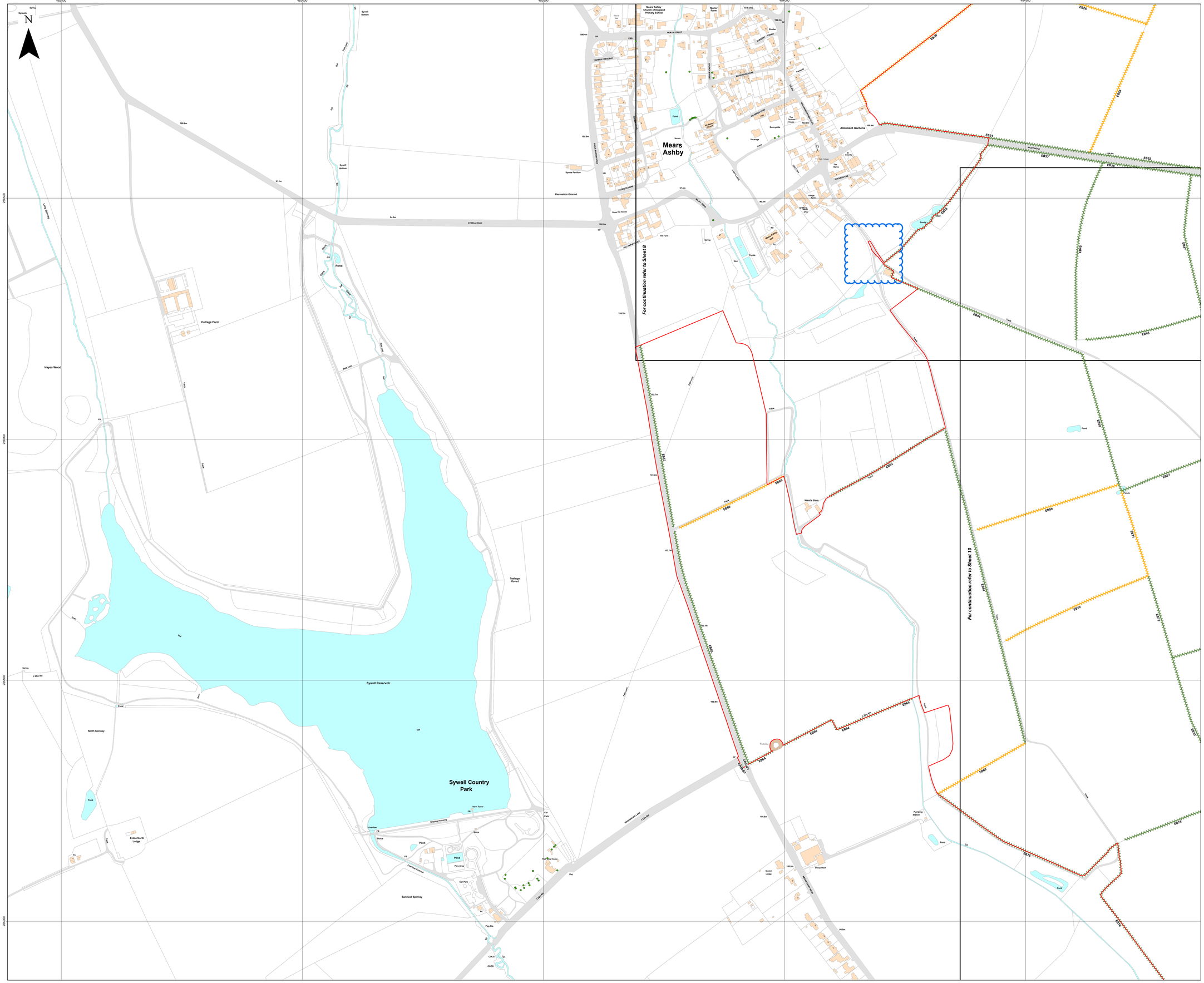

N
481000
481500
482000
482500
483000
271500
271000
270500
270000
Clarkes Wood
Poldermere
Depot
Brookside Farm
Brookside House
Pastures Farm
Stables
Adcroft Gardens
Pond
Pond
Pond


N
481000
481500
482000
482500
483000
210000
209500
209000
208500
Ponds
Sywell Wood
Hardwick Short Wood
For continuation refer to Sheet 7
For continuation refer to Sheet 4
For continuation refer to Sheet 6
Pond
Shooting Range
Club
Water Tower
Mast
Teacaddy Farm
Wind Pump
Yeoman Farm
Sywell Grange
Sywell Lodge Farm
Thistledown Barn
Solar Panels
Wind Turbine
White Room
New Ivm Spinney
Sywell Aerodrome
Wind Sock
Woodlodge Farm
CR1/GH2.1
CR1/GH2.2
CR1/GH2.3
CR1/GH2.4
CR1/GH2.5
CR1/GH2.6
CR1/GH2.7
CR1/GH2.8
CR1/GH2.9
CR1/GH2.10
CR1/GH2.11
CR1/GH2.12
CR1/GH2.13
CR1/GH2.14
CR1/GH2.15
CR1/GH2.16
CR1/GH2.17
CR1/GH2.18
CR1/GH2.19
CR1/GH2.20
CR1/GH2.21
CR1/GH2.22
CR1/GH2.23
CR1/GH2.24
CR1/GH2.25
CR1/GH2.26
CR1/GH2.27
CR1/GH2.28
CR1/GH2.29
CR1/GH2.30
CR1/GH2.31
CR1/GH2.32
CR1/GH2.33
CR1/GH2.34
CR1/GH2.35
CR1/GH2.36
CR1/GH2.37
CR1/GH2.38
CR1/GH2.39
CR1/GH2.40
CR1/GH2.41
CR1/GH2.42
CR1/GH2.43
CR1/GH2.44
CR1/GH2.45
CR1/GH2.46
CR1/GH2.47
CR1/GH2.48
CR1/GH2.49


N
479000
479500
480000
480500
481000
209500
209000
208500
208000
Holcot
Village Hall
Playground
Allotment Gardens
Tithe Cottages
Tithe Farm
Pond
Ponds
Equestrian Centre
Foxhill Farm
Foxhill Farm Buildings
The Hawthorns
Yeoman Farm
New College Farm
Rectory Farm
Rectory Farm Cottage
Overstone Old Rectory
Overstone Old Rectory Lodge
Overstone Grange
Newlands Cottage
Westhouse Cottage
The Old Farmhouse
Windrush
White House
New Inn Spinney
Wind Turbine
Solar Panels
Hospital Bungalows
Sluice
Sluice
Tank
Tank
Tank


483000
483500
484000
484500
485000
N
For continuation refer to Sheet 4
For continuation refer to Sheet 5
For continuation refer to Sheet 8
Sywell Wood
Hardwick Grange
St Leonard's Church
Pond
Track
FB
Solar Farm
Appleby Barn
Woodlodge Farm
Wind Sock
Chassesoke Spinney
Highfield Lodge
Pine Avenue
Willy Hall
Ponds
Stable House
Appleby Lane
Woodlodge Lane
Ox Cover Rdy
1.22m RH
1.22m Rv
1.22m Bk
CR1
CR2
CR3
CR4
CR5
CR6
CR7
CR8
CR9
CR10
CR11
CR12
CR13
CR14
CR15
CR16
CR17
CR18
CR19
CR3ab1
CR3ab2
CR3ab3
CR3ab4
CR3ab5
CR3ab6
CR3ab7
CR3ab8
CR3ab9
CR3ab10
CR3ab11
CR3ab12
CR3ab13
CR3ab14
CR3ab15
CR3ab16
CR3ab17
CR3ab18
CR3ab19
CR3ab20
CR3ab21
CR3ab22
CR3ab23
CR3ab24
CR3ab25
CR3ab26
CR3ab27
CR3ab28
CR3ab29
CR3ab30
CR3ab31
CR3ab32
CR3ab33
CR3ab34
CR3ab35
CR3ab36
CR3ab37
CR3ab38
CR3ab39
CR3ab40


N
484000
484500
485000
485500
486000
297500
297000
296500
For continuation refer to Sheet 7
For continuation refer to Sheet 9
For continuation refer to Sheet 10
Mears Ashby
Willby Hall
Corrie's Spinney
The Grange
The Rookery
Mears Ashby Church of England Primary School
Manor Farm
Allotment Gardens
Electricity Distribution Site
Pond
Spring
Tank
Pumping Station
Gas Governor
Bell Telecommunication
Willy Spinney
Sewerage Pipe
Sewerage Tank
Sewerage Treatment Works
Sewerage Pumping Station
Water Tank
Water Tower
Water Pumping Station
Water Treatment Works
Water Well
Water Pipeline



Island GREEN POWER

Lanpro

Key

- Order Limits
- Sheet Index
- Important Hedgerow
- Hedgerow

Tree Protection Order (TPO)

- Points

Layers: Lanpro, 2025; IGP, 2025

Base map: Reproduced from Ordnance Survey digital map data © Crown copyright 2025. All rights reserved. License number 0100031673

0 100 200 300 Meters

Scale: 1:2,500@ A0

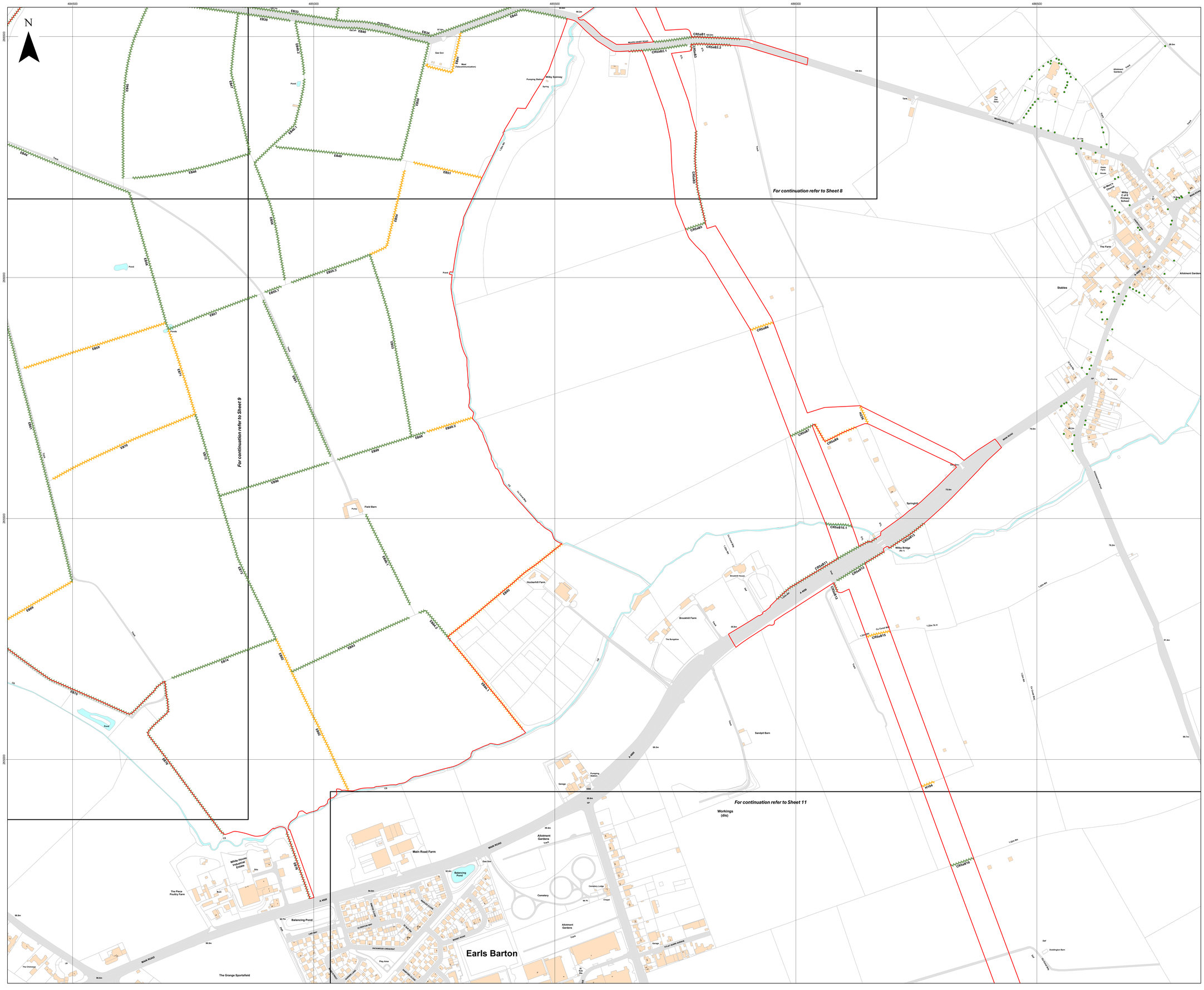
APFP Regulation: 5(2)(q)	Application Doc No. CR1/GH2.11_B
Ref: P3535_LPR_ZZ_XX_DR_Z_0280	Date: 05/11/2025
Drawn by: BH	Checked by: JC

Important Hedgerows Plan (Change Request Version)

Sheet 9 of 18

Revision B

GREEN HILL SOLAR FARM



Island GREEN POWER

Lanpro

Key

- Order Limits
- Sheet Index
- Important Hedgerow
- Hedgerow

Tree Protection Order (TPO)

- Points

Layers: Lanpro, 2025; IGP, 2025
Base map: Reproduced from Ordnance Survey digital map data © Crown copyright 2025. All rights reserved. License number 0100031673

0 100 200 300 Meters

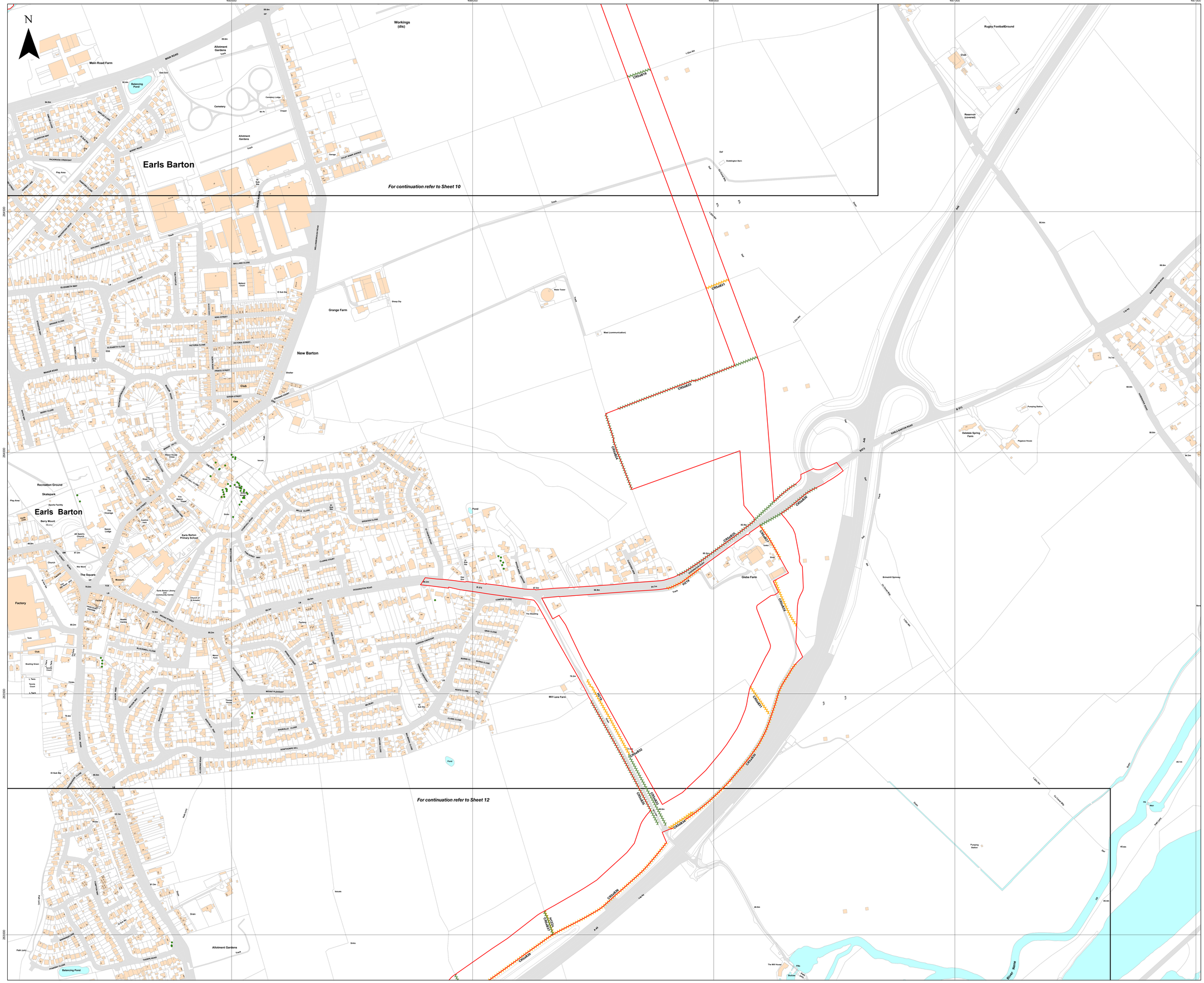
Scale: 1:2,500@ A0

APFP Regulation: 5(2)(q)	Application Doc No. CR1/GH2.11_B
Ref: P3535_LPR_ZZ_XX_DR_Z_0280	Date: 05/11/2025
Drawn by: BH	Checked by: JC

Important Hedgerows Plan (Change Request Version)

Sheet 10 of 18
Revision B

GREEN HILL SOLAR FARM



Island GREEN POWER

Lanpro

Key

- Order Limits
- Sheet Index
- Important Hedgerow
- Hedgerow

Tree Protection Order (TPO)

- Points

Layers: Lanpro, 2025; IGP, 2025
Base map: Reproduced from Ordnance Survey digital map data © Crown copyright 2025. All rights reserved. License number 0100031673

0 100 200 300 Meters

Scale: 1:2,500@ A0

APFP Regulation: 5(2)(q)	Application Doc No. CR1/GH2.11_B
Ref: P3535_LPR_ZZ_XX_DR_Z_0280	Date: 05/11/2025
Drawn by: BH	Checked by: JC

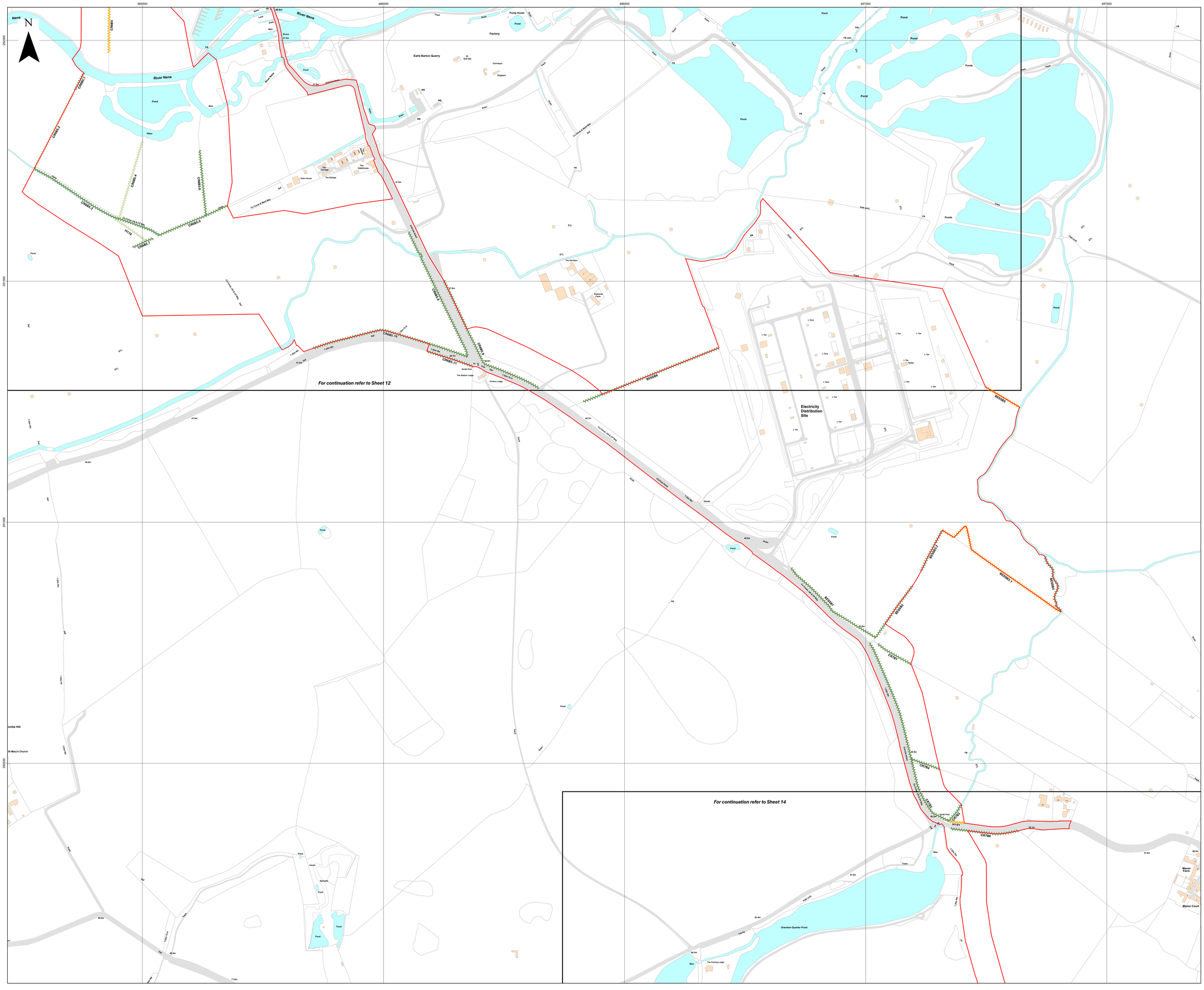
Important Hedgerows Plan (Change Request Version)

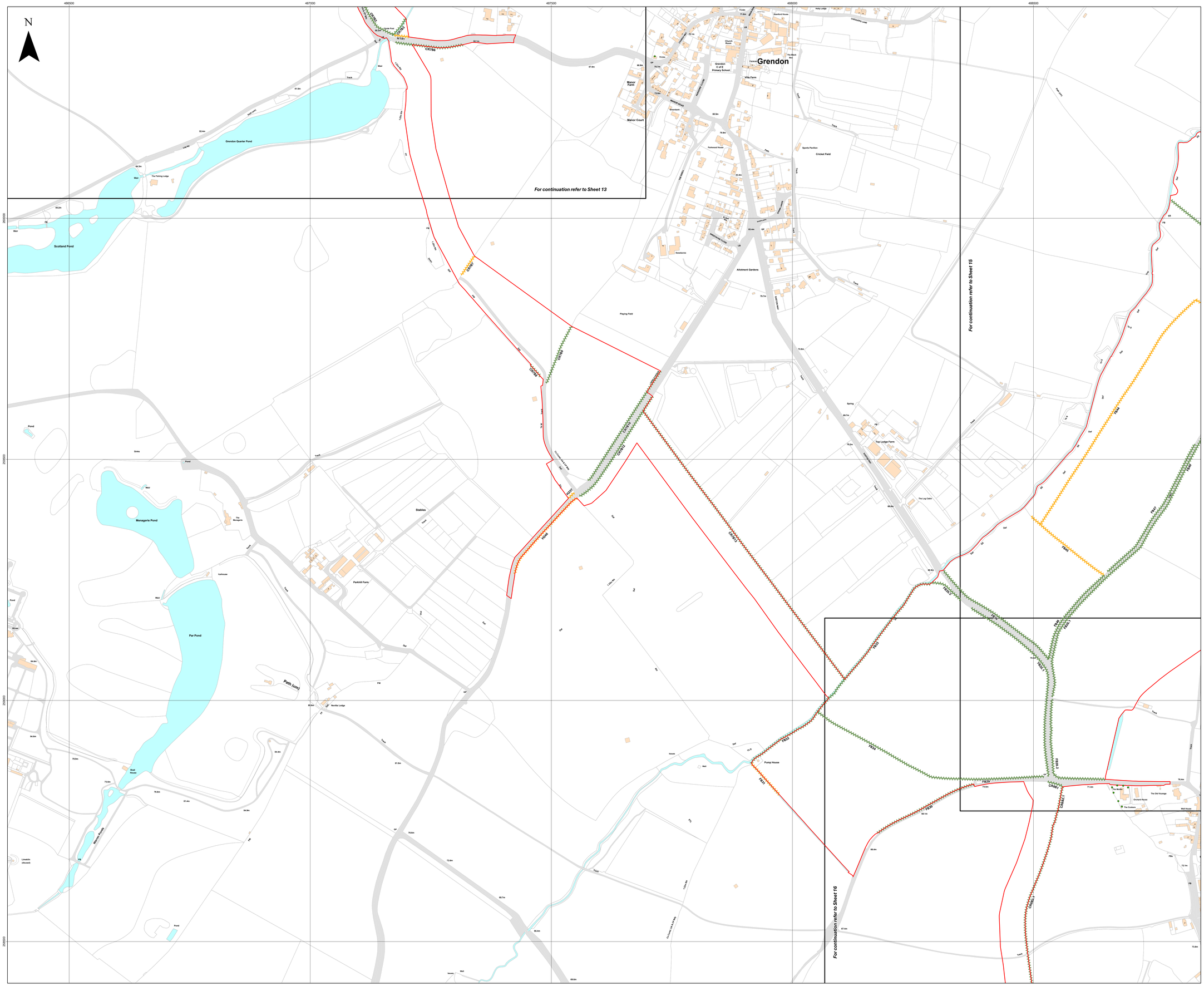
Sheet 11 of 18

Revision B

GREEN HILL SOLAR FARM

485000
485500
486000
486500
487000
252500
252000
251500
N
A45
A45
A45


485500
486000
486500
487000
487500
265000
261500
261000
256500
N
River Nene
Earls Barton Quarry
Factory
Pump House
Pond
Ponds
Water
Weir
Track
Drain
Fence
Hedge
Wall
Bank
Trees
Scrub
Grass
The Cottage
The Gatehouse
Eden House
The Bothys
The Old Barn
Pastures Farm
Porters Lodge
The Station Lodge
Goote Post
Electricity Distribution Site
L Tanks
L Tank
Tanks
Manor Farm
Manor Court
Grendon Quarter Pond
The Fishing Lodge
Ashtons
Spinneys
Houses
Cr Culvert, Ha & Pdy
Cr Culvert & Mill Bdy
Cr Culvert & Bdge Bdy
Pdy
Mill
Bdge
Culv
Ha
Pd
Sch
Ch
CR/HB/1
CR/HB/2
CR/HB/3
CR/HB/4
CR/HB/5
CR/HB/6
CR/HB/7
CR/HB/8
CR/HB/9
CR/HB/10
CR/HB/11
CR/HB/12
CR/HB/13
CR/HB/14
CR/HB/15
CR/HB/16
CR/HB/17
CR/HB/18
CR/HB/19
CR/HB/20
CR/HB/21
CR/HB/22
CR/HB/23
CR/HB/24
CR/HB/25
CR/HB/26
CR/HB/27
CR/HB/28
CR/HB/29
CR/HB/30
CR/HB/31
CR/HB/32
CR/HB/33
CR/HB/34
CR/HB/35
CR/HB/36
CR/HB/37
CR/HB/38
CR/HB/39
CR/HB/40


N
486500
487000
487500
488000
488500
260000
259500
259000
For continuation refer to Sheet 13
For continuation refer to Sheet 15
For continuation refer to Sheet 16
Grendon
Grendon Quarter Pond
Scotland Pond
Menagerie Pond
Par Pond
Pond
Stables
Parkhill Farm
Manor Farm
Manor Court
Grendon C of E Primary School
Church Room
The Bank Inn
Village Hall
Village Farm
Cricket Field
Sports Pavilion
Allotment Gardens
Playing Field
Top Lodge Farm
The Old Vicarage
The Orchard
Pump House
Boat House
Path (um)
CR7B6
CR7B7
CR7B8
CR7B9
CR7B10
CR7B11
CR7B12
CR7B13
CR7B14
CR7B15
CR7B16
CR7B17
CR7B18
CR7B19
CR7B20
CR7B21
CR7B22
CR7B23
CR7B24
CR7B25
CR7B26
CR7B27
CR7B28
CR7B29
CR7B30
CR7B31
CR7B32
CR7B33
CR7B34
CR7B35
CR7B36
CR7B37
CR7B38
CR7B39
CR7B40
CR7B41
CR7B42
CR7B43
CR7B44
CR7B45

488500
489000
489500
490000
490500
290500
290000
289500
289000

N

For continuation refer to Sheet 14

For continuation refer to Sheet 16

Workings (dis)

Workings (dis)

Bozeat

Island GREEN POWER

Lanpro

Key

- Order Limits
- Sheet Index
- Important Hedgerow
- Hedgerow

Tree Protection Order (TPO)

- Points

Layers: Lanpro, 2025; IGP, 2025
Base map: Reproduced from Ordinance Survey digital map data © Crown copyright 2025. All rights reserved. License number 0100031673

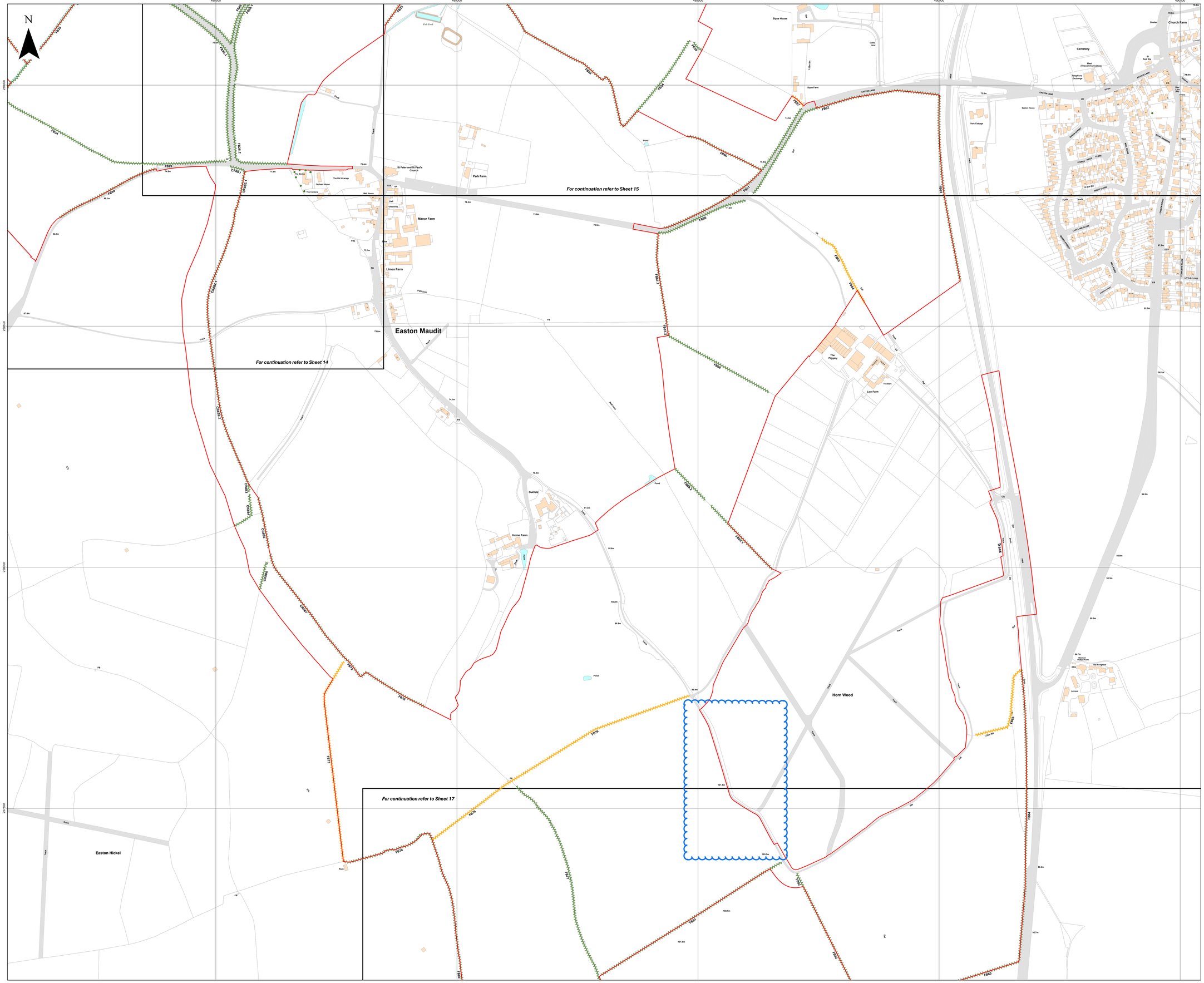
0 100 200 300 Meters

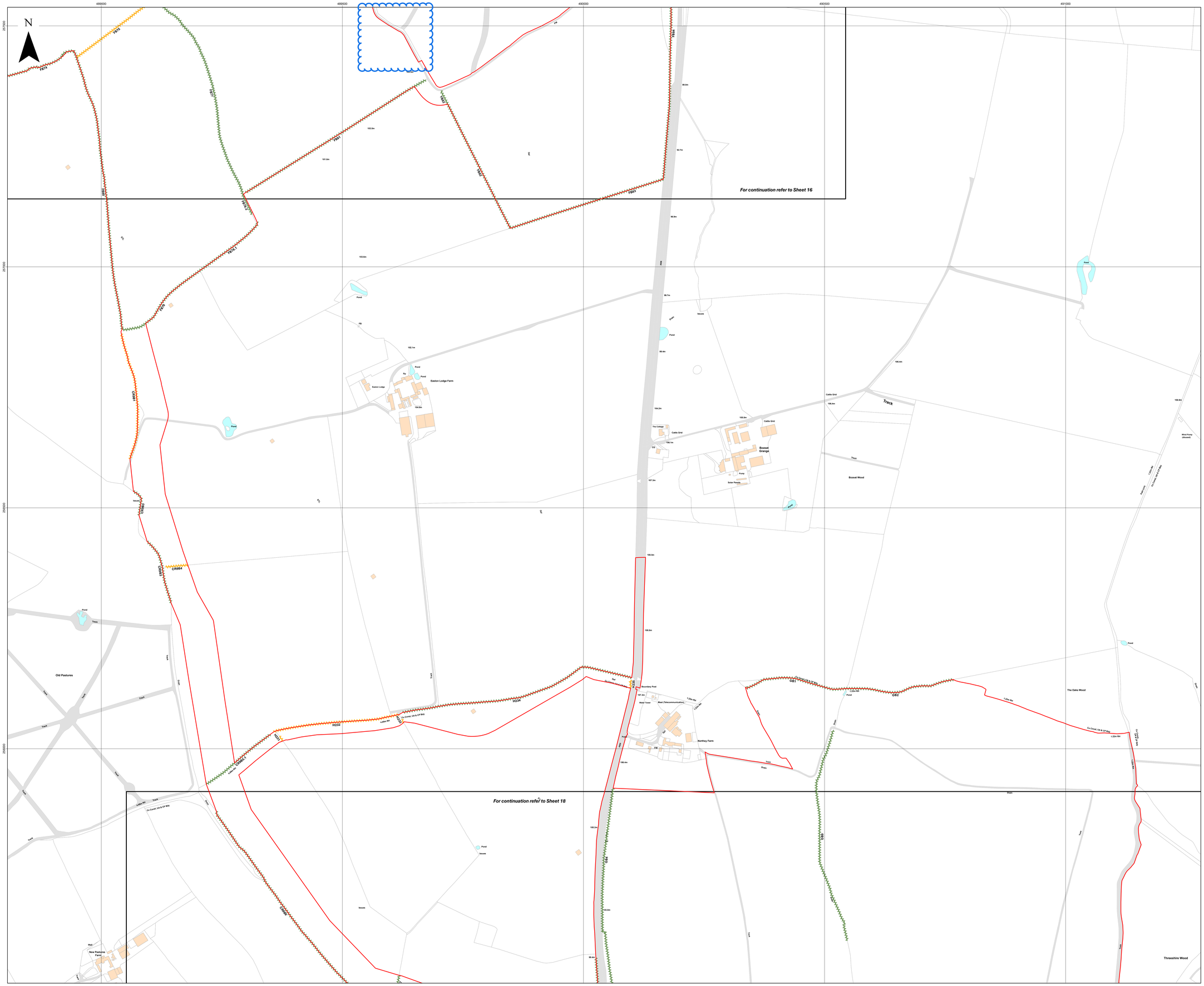
Scale: 1:2,500@ A0

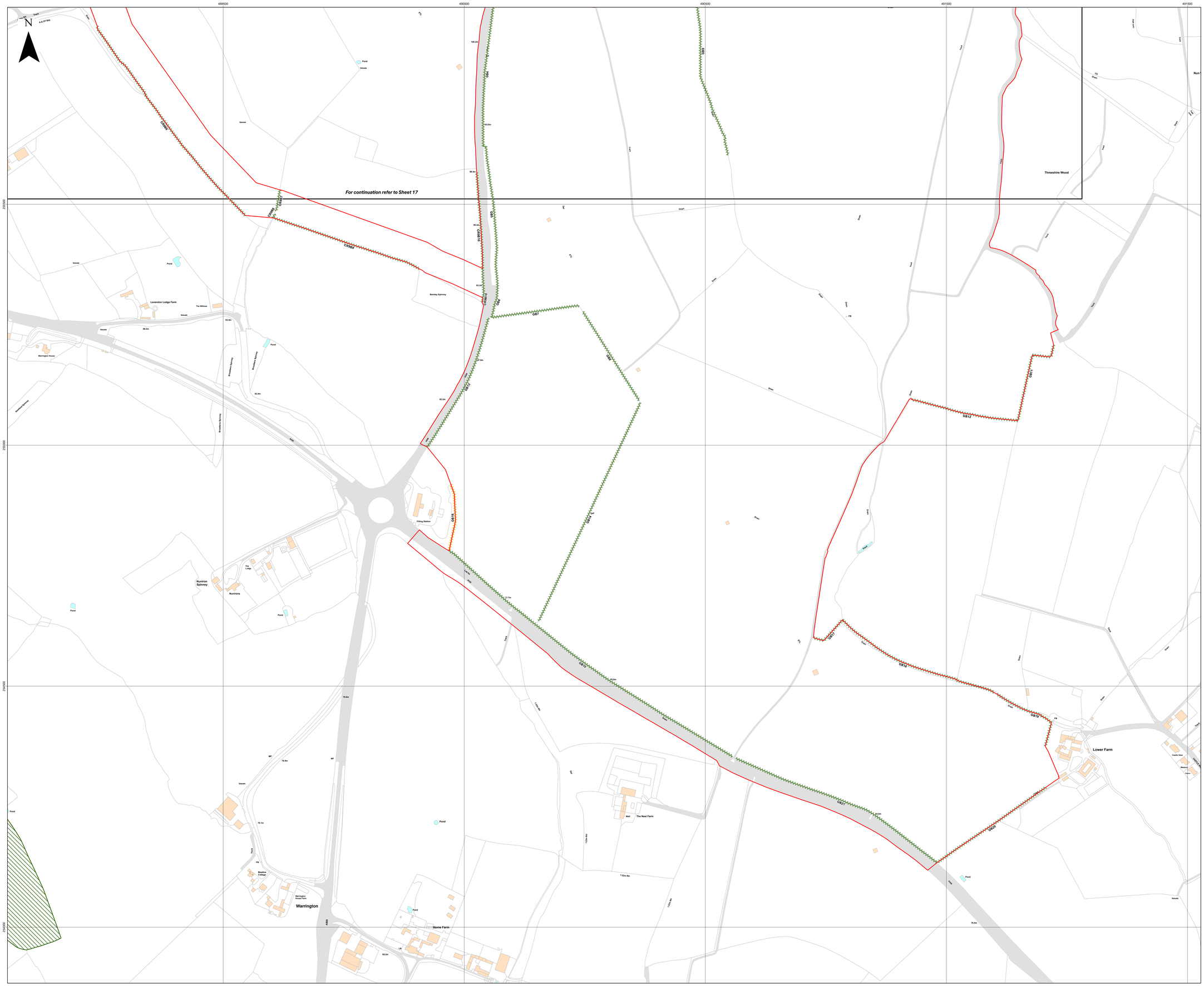
APFP Regulation: 5(2)(q)	Application Doc No. CR1/GH2.11_B
Ref: P3535_LPR_ZZ_XX_DR_Z_0280	Date: 05/11/2025
Drawn by: BH	Checked by: JC

Important Hedgerows Plan (Change Request Version)
Sheet 15 of 18
Revision B

GREEN HILL SOLAR FARM


N
488500
489000
489500
490000
490500
239500
239000
238500
237500
For continuation refer to Sheet 14
For continuation refer to Sheet 15
For continuation refer to Sheet 17
Easton Maudit
Easton Hickel
Horn Wood
Church Farm
Manor Farm
Limes Farm
Park Farm
Home Farm
Low Farm
Oakfield
Skype House
Skype Farm
The Puggery
The Barn
St Peter and St Paul's Church
The Old Vicarage
Orchard House
The Cottages
Well House
Cemetery
Easton House
York Cottage
Telephone Exchange
Shelter
Fish Pond
Pond
Ruin
Sluice
Track
Lane
Path
Fenceline
Ditch
Hedge
Wall
Fence
Gate
Cattle Grid
Post
Tank
Pill Box
Sub Sta
Mast (Telecommunication)
Annexe
The Bungalow
Skyview Horse Farm
EASTON LANE
CHURCH ROAD
MILL HOUSE
MILL LANE
CLEVELAND CLOSE
QUEENS AVENUE
LONGFORD ROAD
LITTLE CLOSE
HARRIET HOUSE CLOSE
HARRIET CLOSE
1.22m Rw
1.52m Rw
1.83m Rw
1.22m Wall
1.52m Wall
1.83m Wall
1.22m Fence
1.52m Fence
1.83m Fence
1.22m Hedge
1.52m Hedge
1.83m Hedge
1.22m Ditch
1.52m Ditch
1.83m Ditch
1.22m Stream
1.52m Stream
1.83m Stream
1.22m Track
1.52m Track
1.83m Track
1.22m Lane
1.52m Lane
1.83m Lane
1.22m Path
1.52m Path
1.83m Path
1.22m Fenceline
1.52m Fenceline
1.83m Fenceline
1.22m Gate
1.52m Gate
1.83m Gate
1.22m Post
1.52m Post
1.83m Post
1.22m Tank
1.52m Tank
1.83m Tank
1.22m Pill Box
1.52m Pill Box
1.83m Pill Box
1.22m Sub Sta
1.52m Sub Sta
1.83m Sub Sta
1.22m Mast (Telecommunication)
1.52m Mast (Telecommunication)
1.83m Mast (Telecommunication)
1.22m Annexe
1.52m Annexe
1.83m Annexe
1.22m The Bungalow
1.52m The Bungalow
1.83m The Bungalow
1.22m Skyview Horse Farm
1.52m Skyview Horse Farm
1.83m Skyview Horse Farm
1.22m Ruin
1.52m Ruin
1.83m Ruin
1.22m Pond
1.52m Pond
1.83m Pond
1.22m Fish Pond
1.52m Fish Pond
1.83m Fish Pond
1.22m Cattle Grid
1.52m Cattle Grid
1.83m Cattle Grid
1.22m Shelter
1.52m Shelter
1.83m Shelter
1.22m Telephone Exchange
1.52m Telephone Exchange
1.83m Telephone Exchange
1.22m Cemetery
1.52m Cemetery
1.83m Cemetery
1.22m Church Farm
1.52m Church Farm
1.83m Church Farm
1.22m Easton House
1.52m Easton House
1.83m Easton House
1.22m York Cottage
1.52m York Cottage
1.83m York Cottage
1.22m Skype House
1.52m Skype House
1.83m Skype House
1.22m Skype Farm
1.52m Skype Farm
1.83m Skype Farm
1.22m The Puggery
1.52m The Puggery
1.83m The Puggery
1.22m The Barn
1.52m The Barn
1.83m The Barn
1.22m Low Farm
1.52m Low Farm
1.83m Low Farm
1.22m Oakfield
1.52m Oakfield
1.83m Oakfield
1.22m Home Farm
1.52m Home Farm
1.83m Home Farm
1.22m Manor Farm
1.52m Manor Farm
1.83m Manor Farm
1.22m Limes Farm
1.52m Limes Farm
1.83m Limes Farm
1.22m Park Farm
1.52m Park Farm
1.83m Park Farm
1.22m Easton Maudit
1.52m Easton Maudit
1.83m Easton Maudit
1.22m Easton Hickel
1.52m Easton Hickel
1.83m Easton Hickel
1.22m Horn Wood
1.52m Horn Wood
1.83m Horn Wood
1.22m St Peter and St Paul's Church
1.52m St Peter and St Paul's Church
1.83m St Peter and St Paul's Church
1.22m The Old Vicarage
1.52m The Old Vicarage
1.83m The Old Vicarage
1.22m Orchard House
1.52m Orchard House
1.83m Orchard House
1.22m The Cottages
1.52m The Cottages
1.83m The Cottages
1.22m Well House
1.52m Well House
1.83m Well House
1.22m Limes Farm
1.52m Limes Farm
1.83m Limes Farm
1.22m Park Farm
1.52m Park Farm
1.83m Park


489000
489500
490000
490500
491000
257500
257000
256500
256000
N
For continuation refer to Sheet 16
For continuation refer to Sheet 18
Easton Lodge Farm
Easton Lodge
Bossat Grange
The Cottage
Solar Panels
Pump
Bossat Wood
Northey Farm
Old Pastures
New Pastures Farm
The Oaks Wood
Threeshire Wood
Track
Cattle Grid
Pond
Boundary Post
Water Tower
Mast (Telecommunication)
Wind Pump (disused)
Cr Creek, Un & CP Bdy
CR/H64
CR/H63
CR/H62
CR/H61
CR/H60
CR/H59
CR/H58
CR/H57
CR/H56
CR/H55
CR/H54
CR/H53
CR/H52
CR/H51
CR/H50
CR/H49
CR/H48
CR/H47
CR/H46
CR/H45
CR/H44
CR/H43
CR/H42
CR/H41
CR/H40
CR/H39
CR/H38
CR/H37
CR/H36
CR/H35
H232
H234
GB1
GB2
GB3
GB4
H235
H237
H238
H239
H240
H241
H242
H243
H244
H245
H246
H247
H248
H249
H250
H251
H252
H253
H254
H255
H256
H257
H258
H259
H260
H261
H262
H263
H264
H265
H266
H267
H268
H269
H270
H271
H272
H273
H274
H275
H276


489500
490000
490500
491000
491500
255000
254500
254000
For continuation refer to Sheet 17
Threeshire Wood
Lower Farm
Lavendon Lodge Farm
Barsby Spinney
Nunnery Spinney
Warrington
Home Farm
The Nest Farm
Nunnery
Warrington House Farm
Meadow Cottage
Fitting Station
Castle View
Woodside
A605
GB5
GB6
GB7
GB8
GB9
GB10
GB11
GB12
GB13
GB14
GB15
GB16
GB17
GB18
GB19
GB20
GB21
GB22
GB23
GB24
GB25
GB26
GB27
GB28
GB29
CrGB28
CrGB29
CrGB30
CrGB31
CrGB32
CrGB33
CrGB34
CrGB35
CrGB36
CrGB37
CrGB38
CrGB39
CrGB40
CrGB41
CrGB42
CrGB43
CrGB44
CrGB45
CrGB46
CrGB47
CrGB48
CrGB49
CrGB50
CrGB51
CrGB52
CrGB53
CrGB54
CrGB55
CrGB56
CrGB57
CrGB58
CrGB59
CrGB60
CrGB61
CrGB62
CrGB63
CrGB64
CrGB65
CrGB66
CrGB67